

SEE DRAWING NO. R-508

ESTATE LEGEND

F • FEE	SSE • SUBSURFACE EASEMENT
E • EASEMENT	V • VACATION
TE • TEMPORARY EASEMENT	L • LICENSE
SE • SLOPE EASEMENT	P • PERMIT
RE • RIGHT OF ENTRY	




ES-#	GRANTOR	TOTAL	ACQ.	INST. NO.	DATE	EST.	UPPER	LOWER	REMARKS
ES-535	CITY OF LA	88.807	14.889			F			PART TAKE
ES-536	CITY OF LA	85.884	6.706			F			PART TAKE
ES-537	HEWITT ST LOFTS LLC	4.806	401			F			PART TAKE
ES-538	HIROSHIMA KENJINKAI OF SC	4.607	411			F			PART TAKE
PARCEL NO.	GRANTOR	TOTAL	ACQ.	INST. NO.	DATE	EST.	UPPER	LOWER	REMARKS
		NET AREA (SQ.FT.)		RECORDING DATA			ELEV. (FT.)		



DRAFT

REV	DATE	BY	APP	REG NO	EXPIRES	SEAL HOLDER	DESCRIPTION

DESIGNED BY	
DRAWN BY	
CHECKED BY	
IN CHARGE	
DATE	JAN 2010


LOS ANGELES COUNTY METROPOLITAN TRANSPORTATION AUTHORITY
Metro



REGIONAL CONNECTOR TRANSIT CORRIDOR
 ADV. CONCEPTUAL ENGINEERING
 FULLY UNDERGROUND LRT ALTERNATIVE
 LITTLE TOKYO VARIATION 2
 ROW PLAN
 STA 86+00 TO STA 96+00

CONTRACT NO	
DRAWING NO	R-510
SCALE	1" = 40'
SHEET NO	

